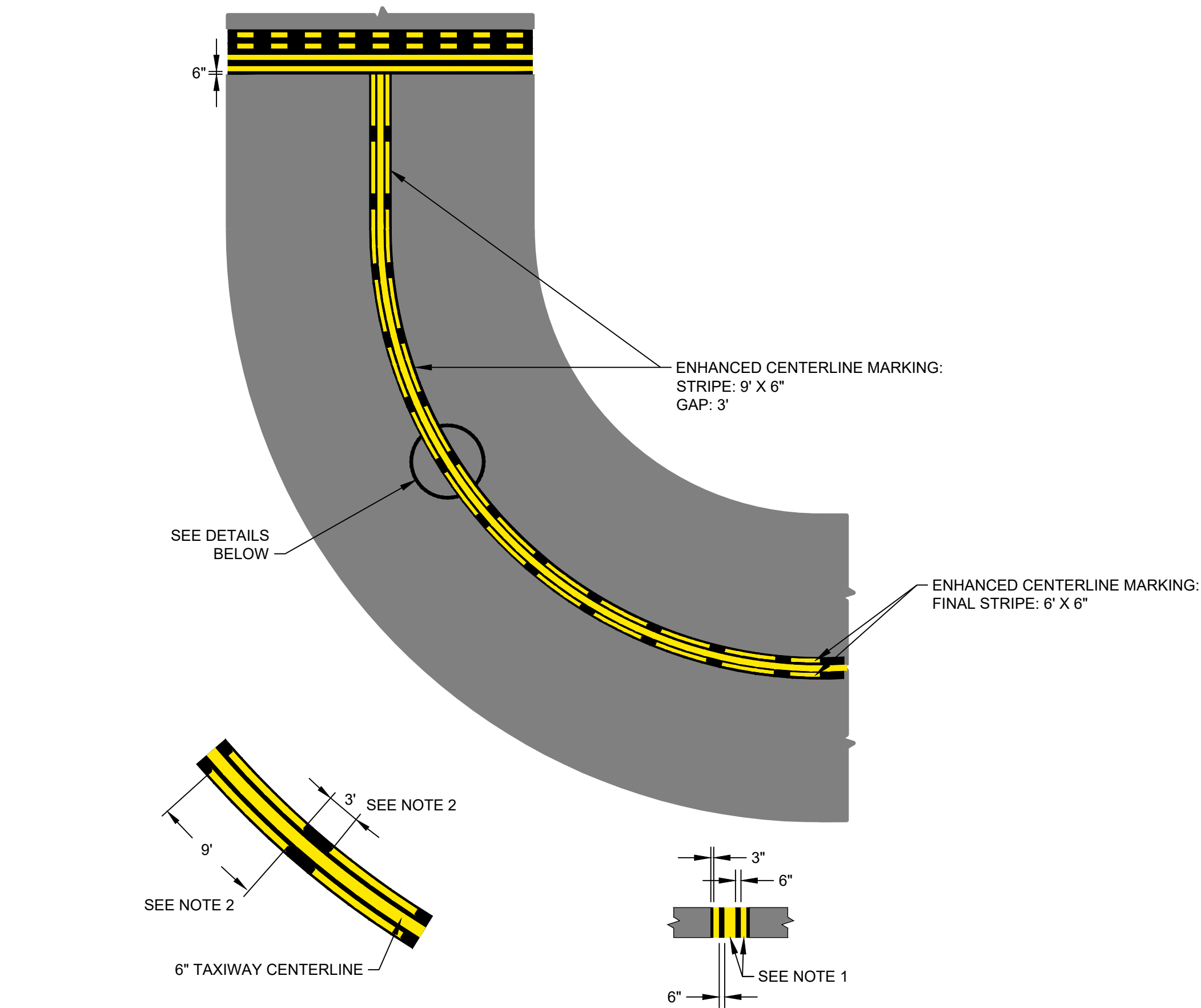


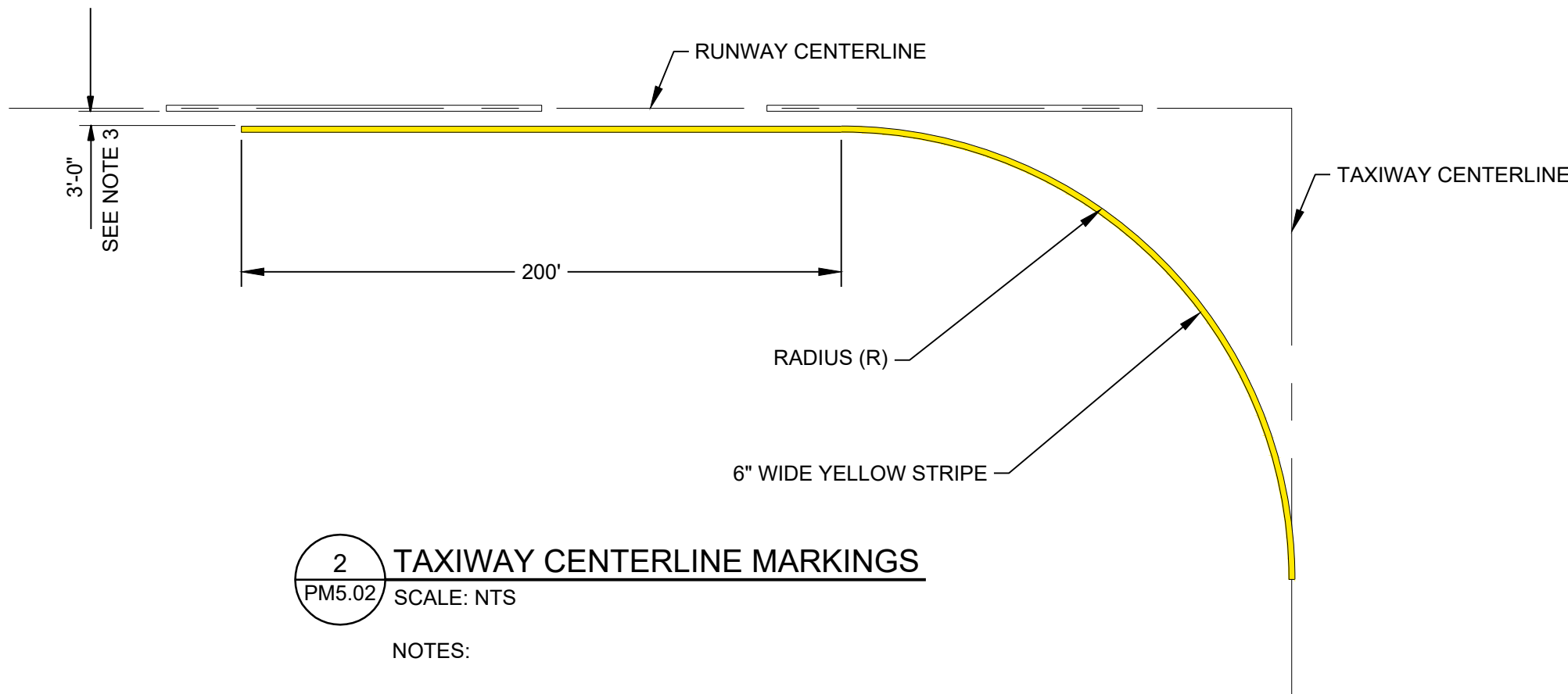
FILE NAME: OBX-HSE-PM5.01-PM5.02.DWG  
PLOT DATE:



1 ENHANCED TAXIWAY CENTERLINE MARKINGS  
PM5.02 SCALE: NTS

NOTES:

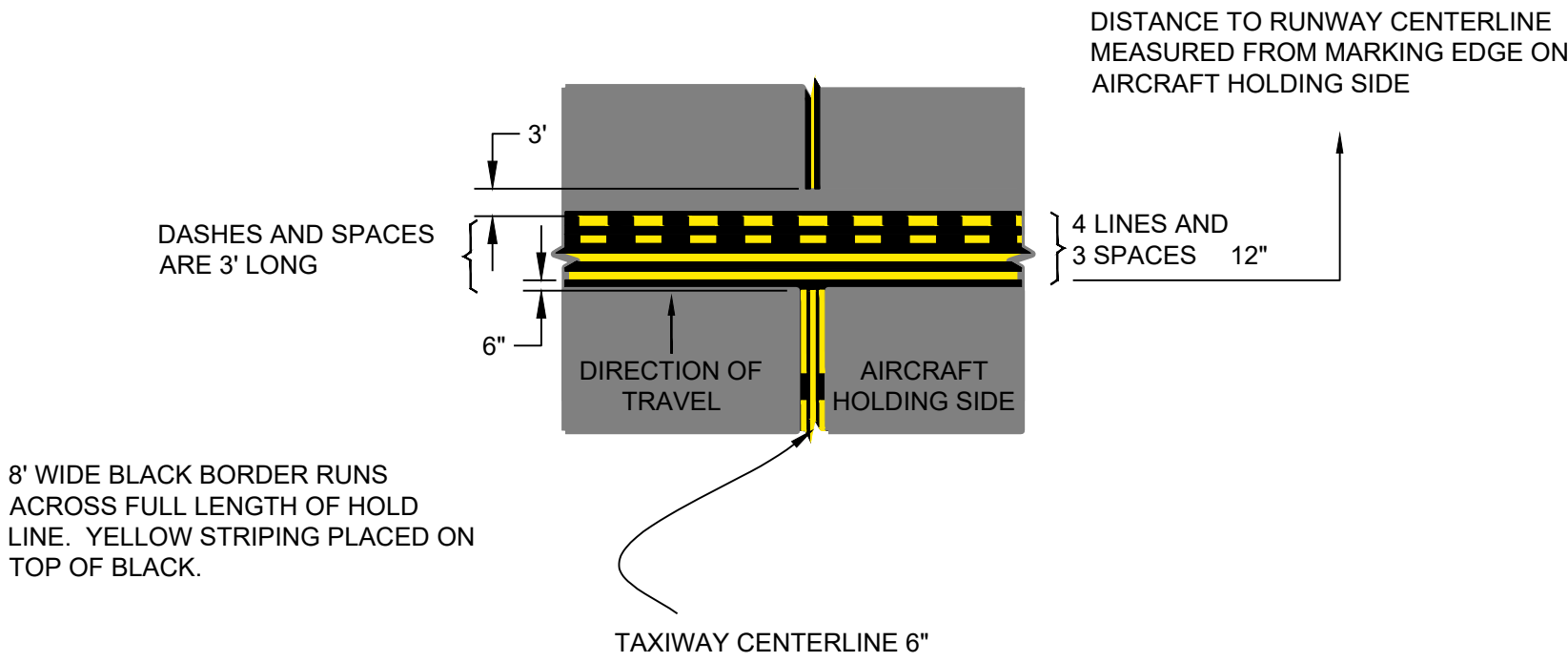
1. DASHED LINES FOR THE ENHANCED TAXIWAY CENTERLINE MARKINGS ARE 6 INCHES IN WIDTH AND SEPARATED 6 INCHES FROM THE TAXIWAY CENTERLINE.
2. THE DASHED LINES DIMENSIONS ARE TAKEN ALONG THE CENTER OF THE TAXIWAY CENTERLINE.
3. SEE PLANS FOR START AND STOP STATIONS.



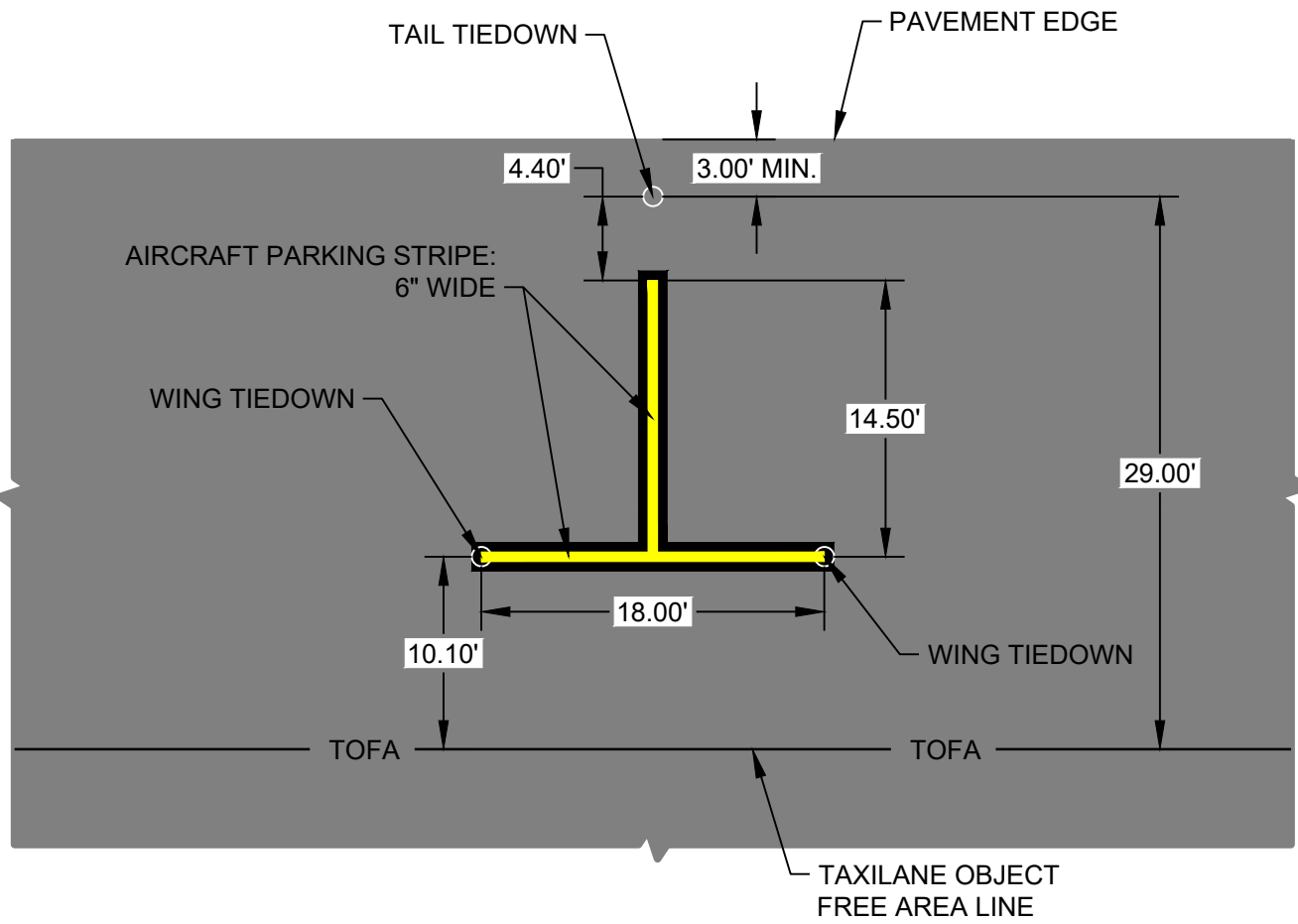
2 TAXIWAY CENTERLINE MARKINGS  
PM5.02 SCALE: NTS

NOTES:

1. ALL MARKINGS MUST CONFORM TO FAA ADVISORY CIRCULAR 150/5340-1M, "STANDARDS FOR AIRPORT MARKINGS".
2. ALL RUNWAY MARKINGS MUST BE WHITE, ALL TAXIWAY MARKINGS MUST BE YELLOW.
3. TAXIWAY CENTERLINE MARKING IS 3' OFFSET FROM EDGE OF RUNWAY MARKING TO EDGE OF TAXIWAY MARKING.
4. WHERE TAXIWAY CENTERLINE MARKINGS INTERSECT RUNWAY MARKINGS, INTERRUPT TAXIWAY CENTERLINE MARKING SUCH THAT A 6-INCH GAP IS LEFT BETWEEN THE YELLOW TAXIWAY CENTERLINE MARKING AND THE WHITE RUNWAY MARKING.



3 PATTERN A - RUNWAY HOLDING POSITION MARKING  
PM5.02 SCALE: NTS



4 APRON TIEDOWN LAYOUT  
PM5.02 SCALE: NTS

NOTE:

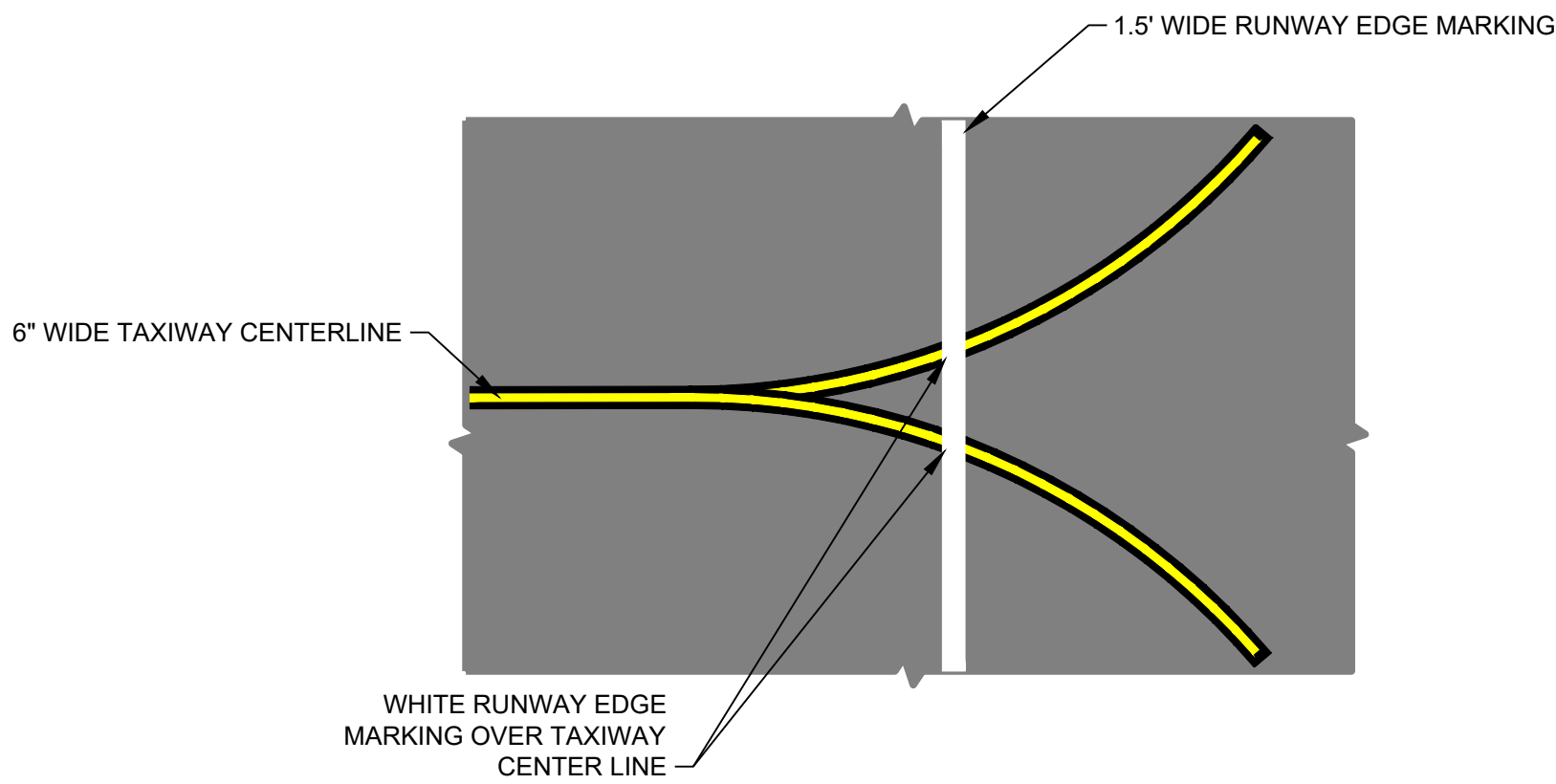
1. YELLOW MARKINGS MUST HAVE A 6-INCH BLACK BORDER.



5 HELICOPTER STAND CAUTION SIGN  
PM5.02 SCALE: NTS

NOTES:

1. FOR MORE INFORMATION SEE FAA AC 150/5390-2D "HELIPORT DESIGN".



6 RUNWAY AND TAXIWAY MARKING INTERSECTION  
PM5.02 SCALE: NTS

BY OTHERS - NOT IN CONTRACT

1001 MOREHEAD SQUARE DRIVE  
SUITE 610  
CHARLOTTE, NC 28203  
T 704-342-5401 | www.wsp.com


NO.	DESCRIPTION	DATE

BILLY MITCHELL AIRPORT (HSE)

PAVEMENT REHABILITATION PROJECT  
NCDOT PROJECT NO. 36244.74.1.1

53262 BILLY MITCHELL ROAD  
FRISCO, NC 27936

ISSUED FOR BID



SHEET TITLE

PAVEMENT MARKING DETAILS  
SHEET 2 OF 2

DATE	SEPTEMBER 16, 2024
SCALE	NTS
DRAWN BY	SSD
CHECKED BY	RDB
APPROVED BY	RDB

WSP PROJECT NUMBER 188695-05

SHEET NUMBER PM5.02

SHEET 26 OF 26